

1960

Photographs; Blueprints; Proposed Church Plans; c. 1960

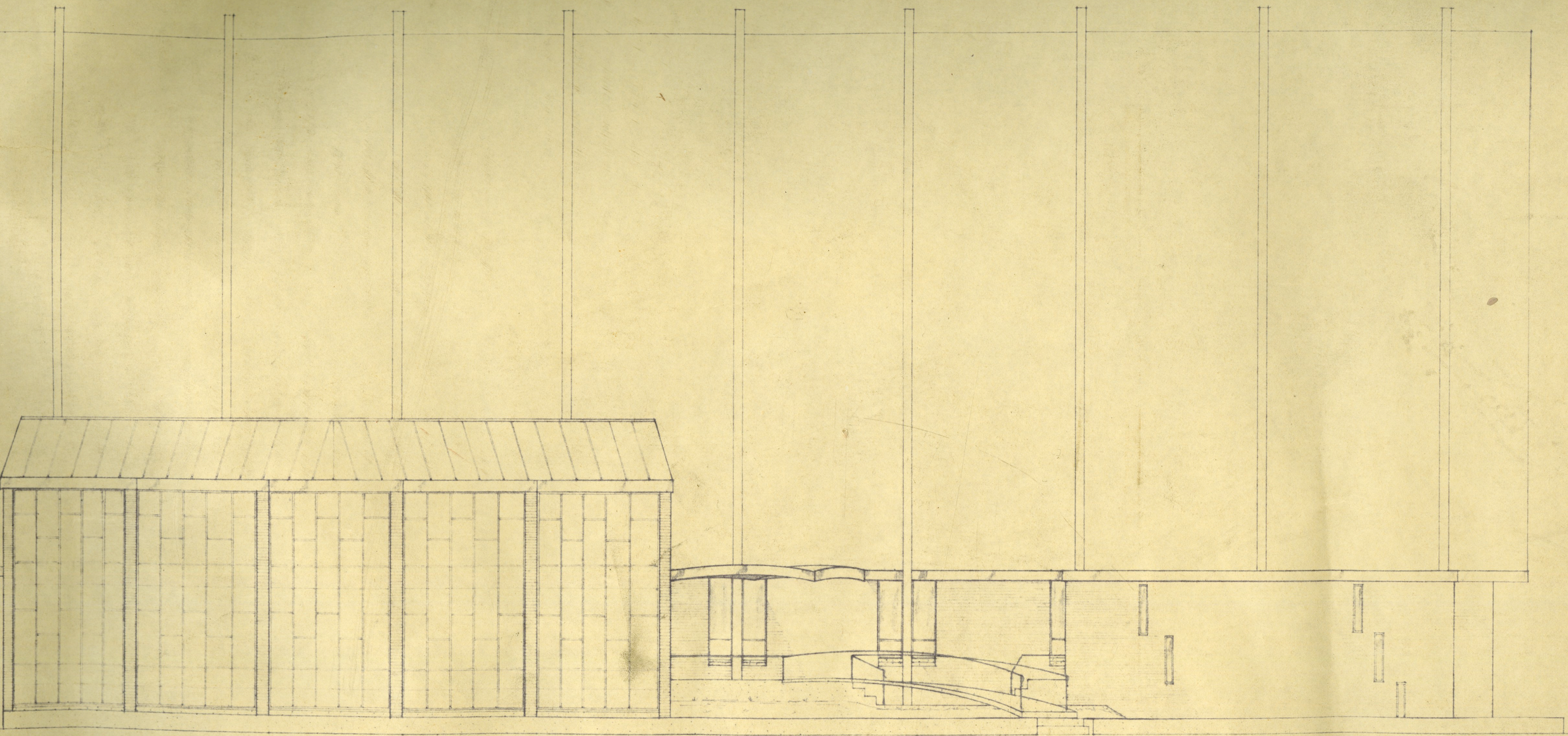
First Baptist Church of Niagara Falls

Follow this and additional works at: http://digitalcommons.buffalostate.edu/firstbaptist_photographs

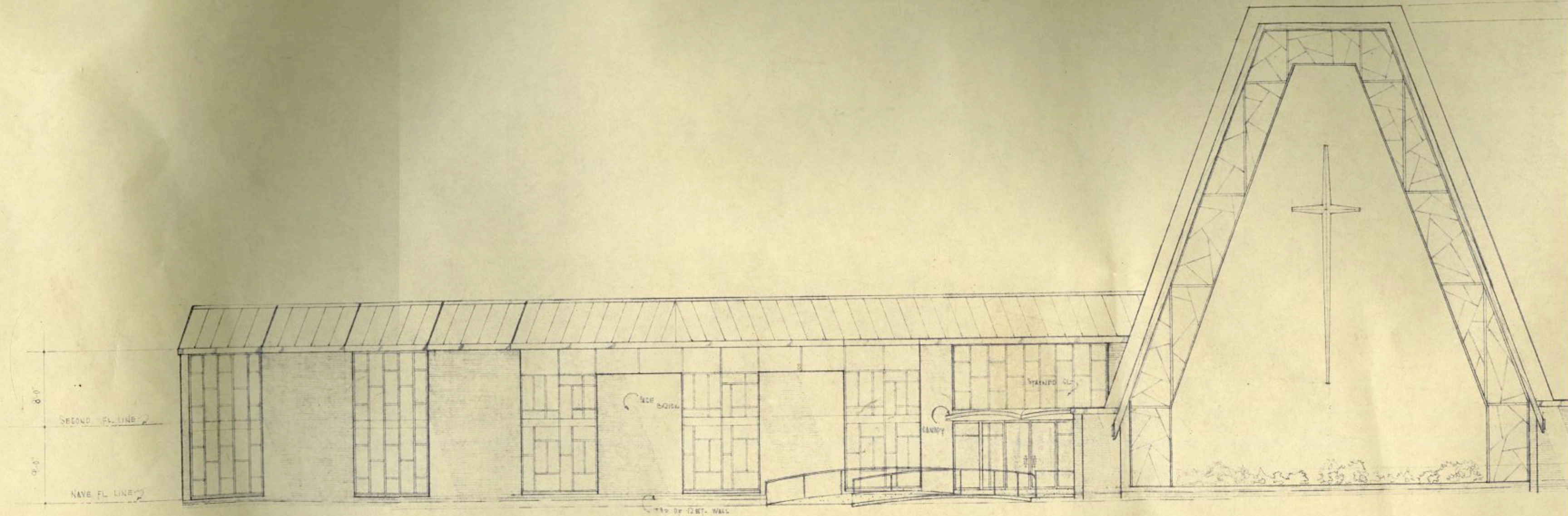
Recommended Citation

First Baptist Church of Niagara Falls, "Photographs; Blueprints; Proposed Church Plans; c. 1960" (1960). *Photographs*. 3.
http://digitalcommons.buffalostate.edu/firstbaptist_photographs/3


This Book is brought to you for free and open access by the First Baptist Church at Digital Commons at Buffalo State. It has been accepted for inclusion in Photographs by an authorized administrator of Digital Commons at Buffalo State. For more information, please contact digitalcommons@buffalostate.edu.



- SOUTH ELEVATION -



• EAST ELEVATION •




WEST ELEVATION

SCALE 1/8" = 1'-0"


FIRST BAPTIST CHURCH
NIAGARA FALLS, NEW YORK

BY THE DESIGN OFFICE OF: WALLACE V. MOLL, P.E.
NIAGARA FALLS, NEW YORK




CHANCEL STUDY FOR THE
FIRST BAPTIST CHURCH

MAIN & FOURTH ST.
NEW YORK



BALCONY STUDY FOR THE
FIRST BAPTIST CHURCH
MAIN & FOURTH STS.
NEW YORK



Kent Hall